

Wicklow County Council Development
Plan-Appendix 4.1

2021-2027

Record Of Protected Structures

(Proposed Additions, Deletions and Amendments)



Comhairle Contae Chill Mhantáin

Wicklow County Development Plan 2021-2027

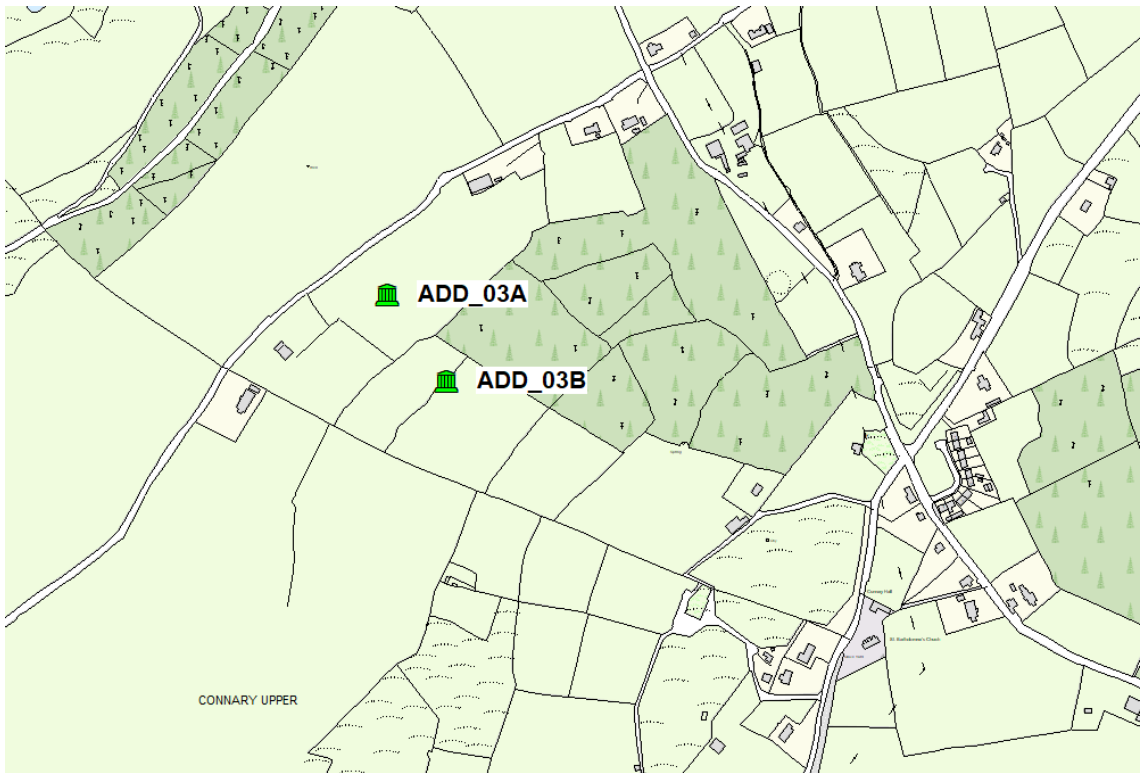
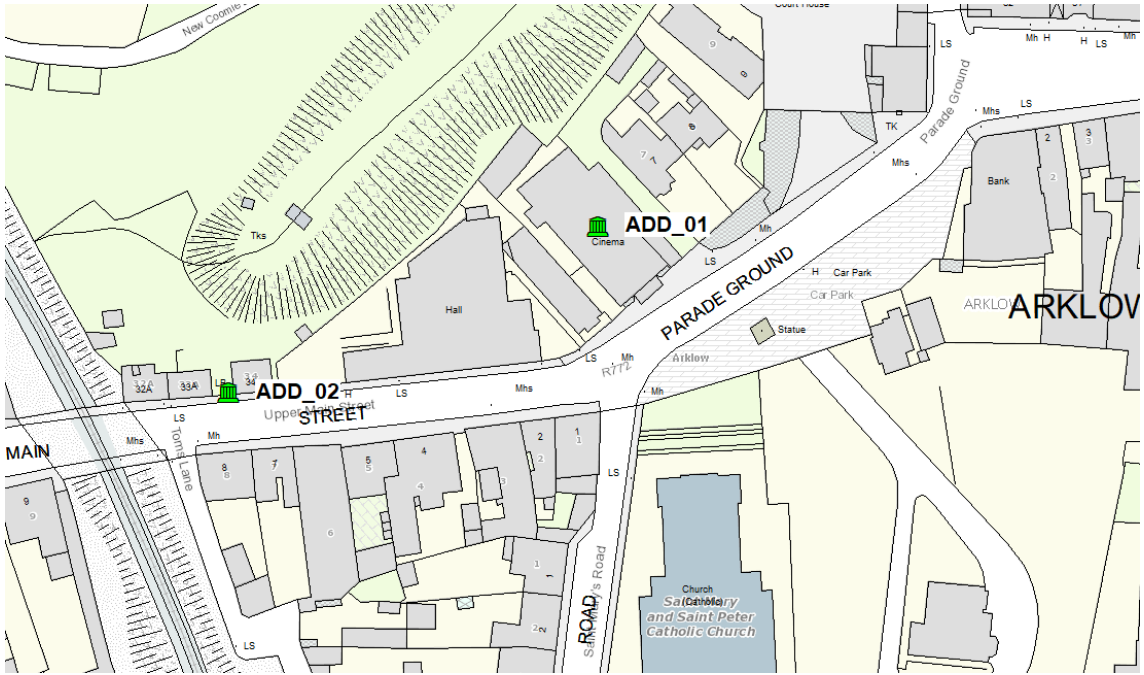
Wicklow Record of Protected Structures

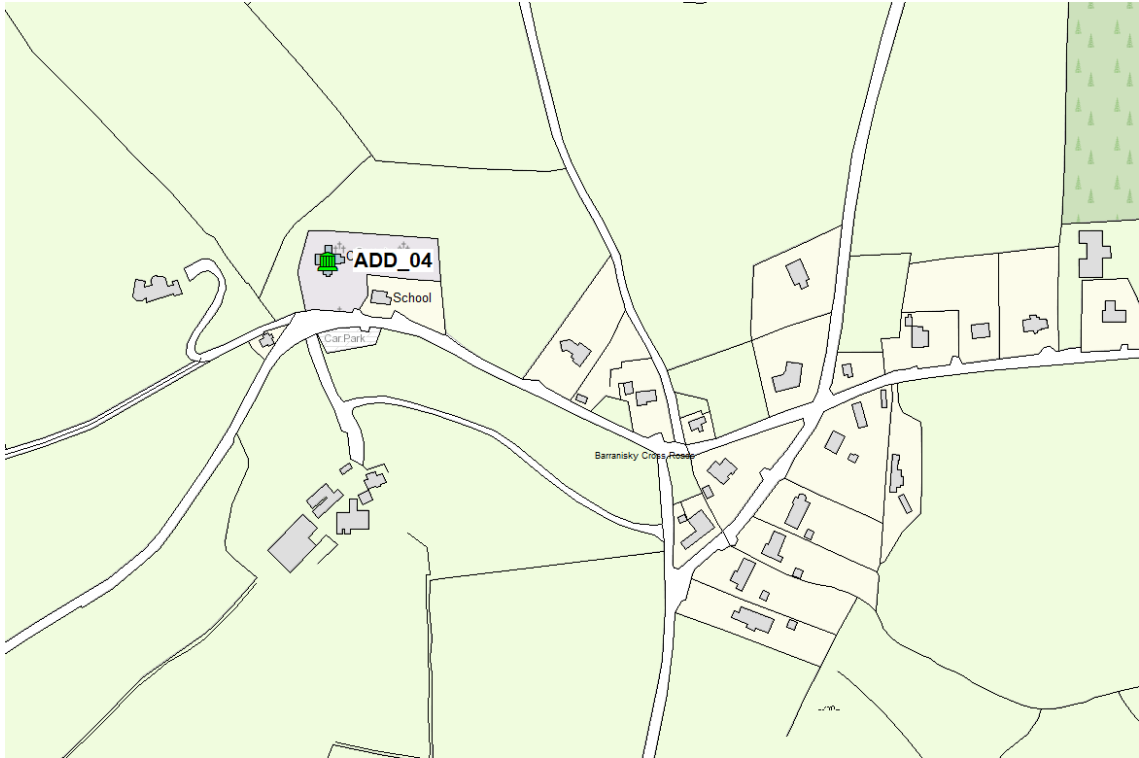
Proposed additions, deletions and amendments 2021

Part 1: Proposed additions

| District | Ref | STRUCTURE | ADDRESS | DESCRIPTION | IMAGE |
|----------|--------|-----------------------------------------------|----------------------------------------------------|-----------------------------------------------------------------------------------------------------------------------------------------------------------------------------------------------------------------------------------------------------------------------------------------------------------------------------------------------------------------------------------------------------------|---------------------------------------------------------------------------------------|
| Arklow | ADD_01 | Former Ormonde Cinema | Upper Main Street, Arklow | Early 21 st Century former cinema building. Two storey, three bay, front facing gable with a stepped parapet. Triple front entrance. Smooth and dashed cement render finish |  |
| Arklow | ADD_02 | Victorian Letterbox | Upper Main Street, Arklow | Cast iron, surface mounted Victorian letter box, late 19 th century, original features visual. V R (including crown) and POST OFFICE monogram |  |
| Arklow | ADD_03 | Masonry support Structures for aerial ropeway | Sroughmore, Avoca | Free standing support structures (four), stone masonry bases with cut stone corners and a formed concrete U shape at the top of the structure |  |
| Arklow | ADD_04 | Church | St. Patricks Church, Barranisky, Avoca, Co Wicklow | Early 19 th century originally a T shaped church with central aisle and two side wings. The church has a render finish, uPVC gutters and downpipes, natural slate finish and lightening strips are located on the north elevation. Surrounding the church is a graveyard. Front wall of the church grounds consists of a stone masonry wall with two entrance pillars with wrought iron gates. |  |

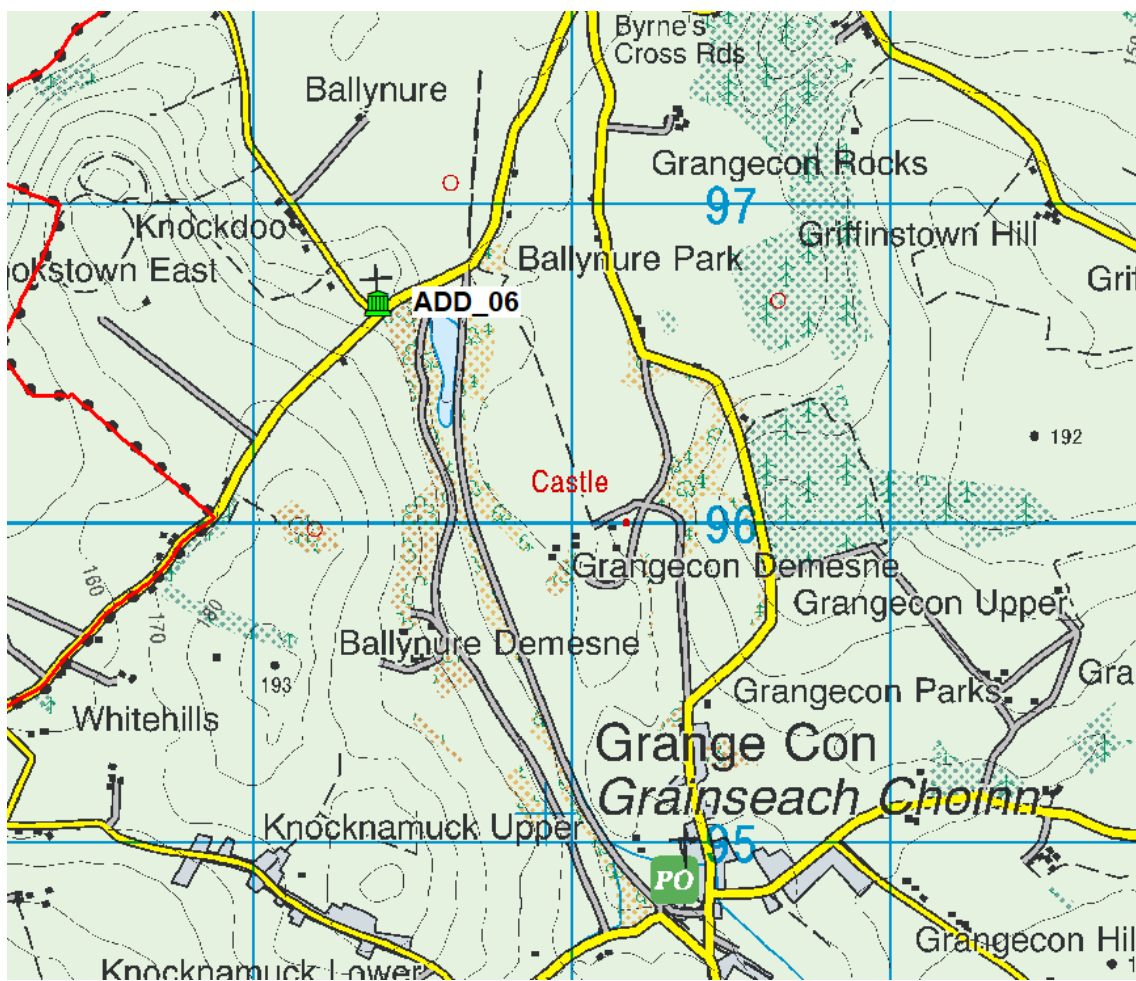
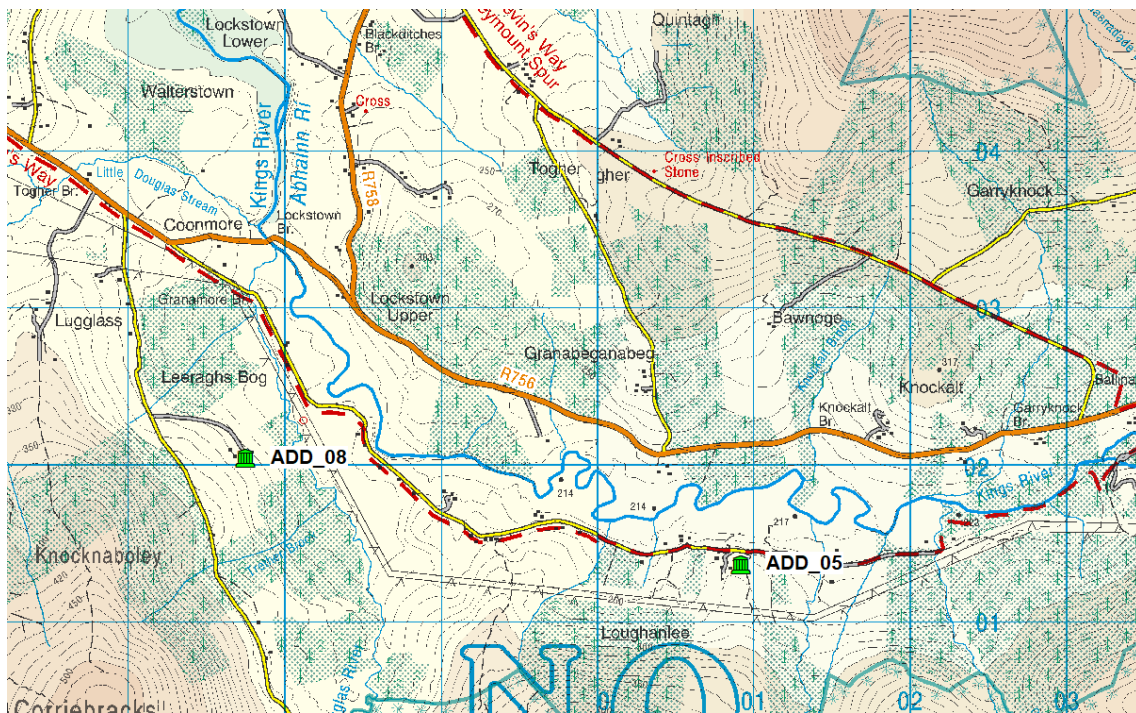
Arklow Maps

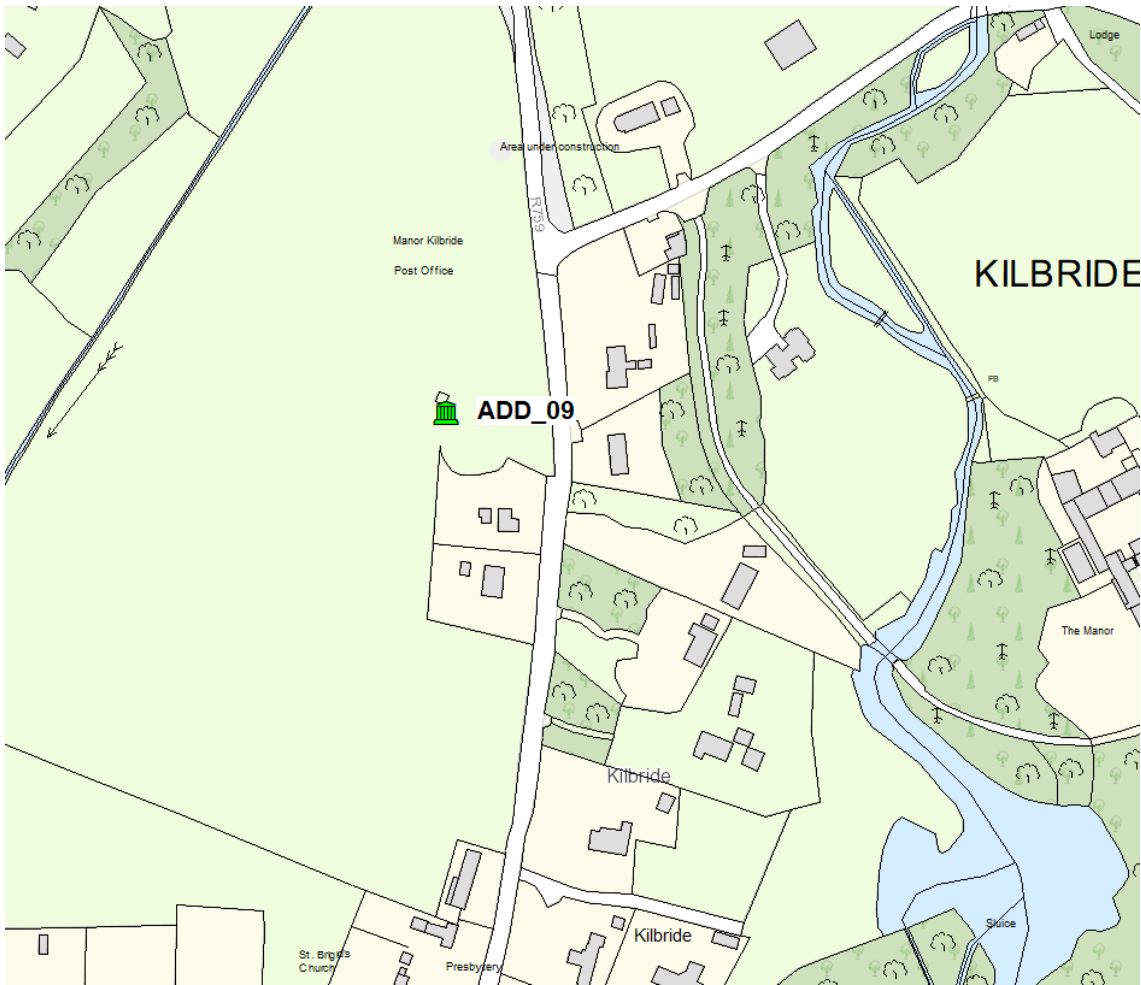
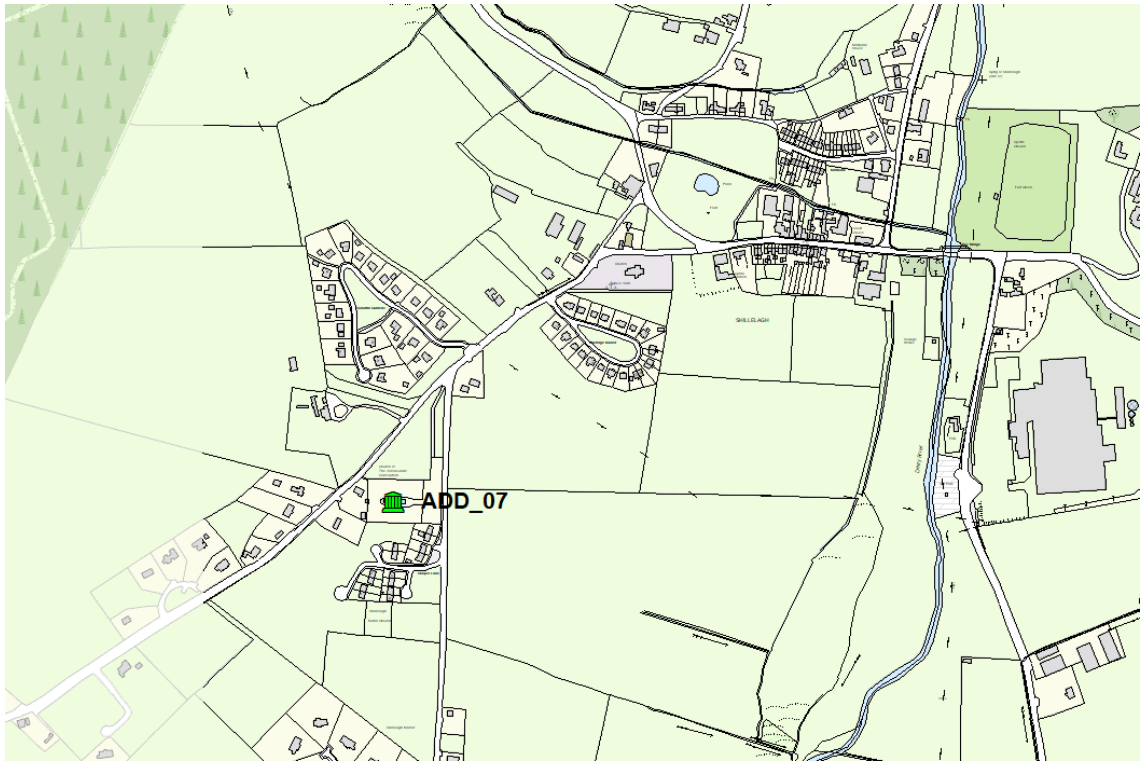




| District | Ref | STRUCTURE | ADDRESS | DESCRIPTION | IMAGE |
|-------------|--------|-----------|-----------------------------------------------------------------------|------------------------------------------------------------------------------------------------------------------------------------------------------------------------------------------------------------------------------------------------------------------------------------------------|---------------------------------------------------------------------------------------|
| Baltinglass | ADD_05 | Dwelling | Knocknadroose, Hollywood | Single storey farm house, original features and form in situ. Cut stone plaque attached to gable end of the building. |  |
| Baltinglass | ADD_06 | Church | Church of the Ascension, Ballynure, Grangecon | Detached three-bay single-storey Board of First Fruits Gothic style Church of Ireland church with three-stage tower, built 1814 with a later vestry added to the north. Mixture of cast-iron and replacement metal rainwater goods. Surrounded by a small graveyard enclosed by a rubble wall. |  |
| Baltinglass | ADD_07 | Church | Church of the Immaculate Conception, Chapel Lane, Ballard, Shillelagh | Detached single storey RC church with bellcote at east gable, rendered painted finish, adjacent graveyard. Originally built in 1842 as workhouse chapel, modernised and consecrated in 1948. |  |
| Baltinglass | ADD_08 | Dwelling | Knocknaboley, Hollywood. | Vernacular farmhouse, c. mid 19 th century, two storey, three bay, gable ended block, central fanlight doorway at front. Rubble walls, roughcast render timber sash windows, and natural slate roof. Flanked by single story buildings. |  |
| Baltinglass | ADD_09 | Lime Kiln | Kilbride, Manor Kilbride | Free standing lime kiln constructed 1857, rectangular plan, now disused. |  |

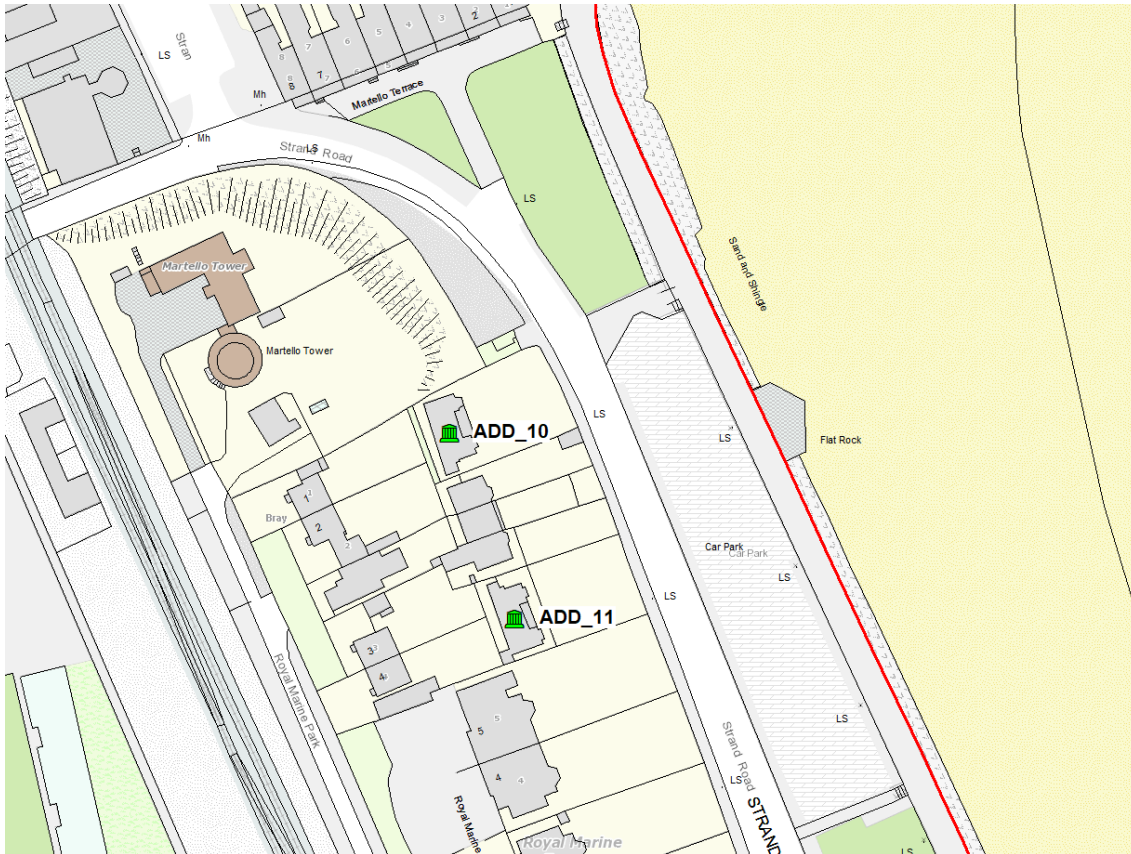
Baltinglass Maps





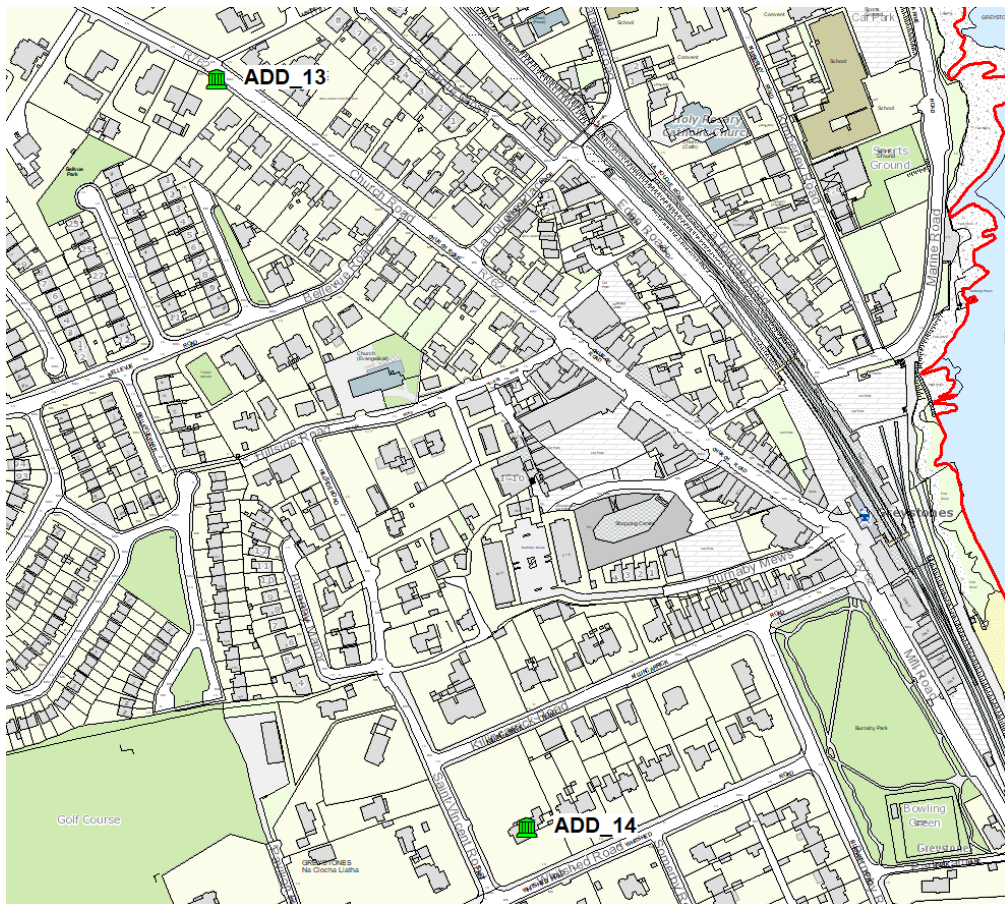
| District | Ref | STRUCTURE | ADDRESS | DESCRIPTION | IMAGE |
|----------|--------|-----------|----------------------------|----------------------------------------------------------------------------------------------------------------------------------|-------------------------------------------------------------------------------------|
| Bray | ADD_10 | Dwelling | St. Canice's Strand Road | Early 20 th century detached dwelling. Three bay, single storey, cement render finish with flat roof |  |
| Bray | ADD_11 | Dwelling | Seadeco House, Strand Road | Early 20 th century modern detached dwelling, three bay with a modern second floor extension, flat roof construction. |  |

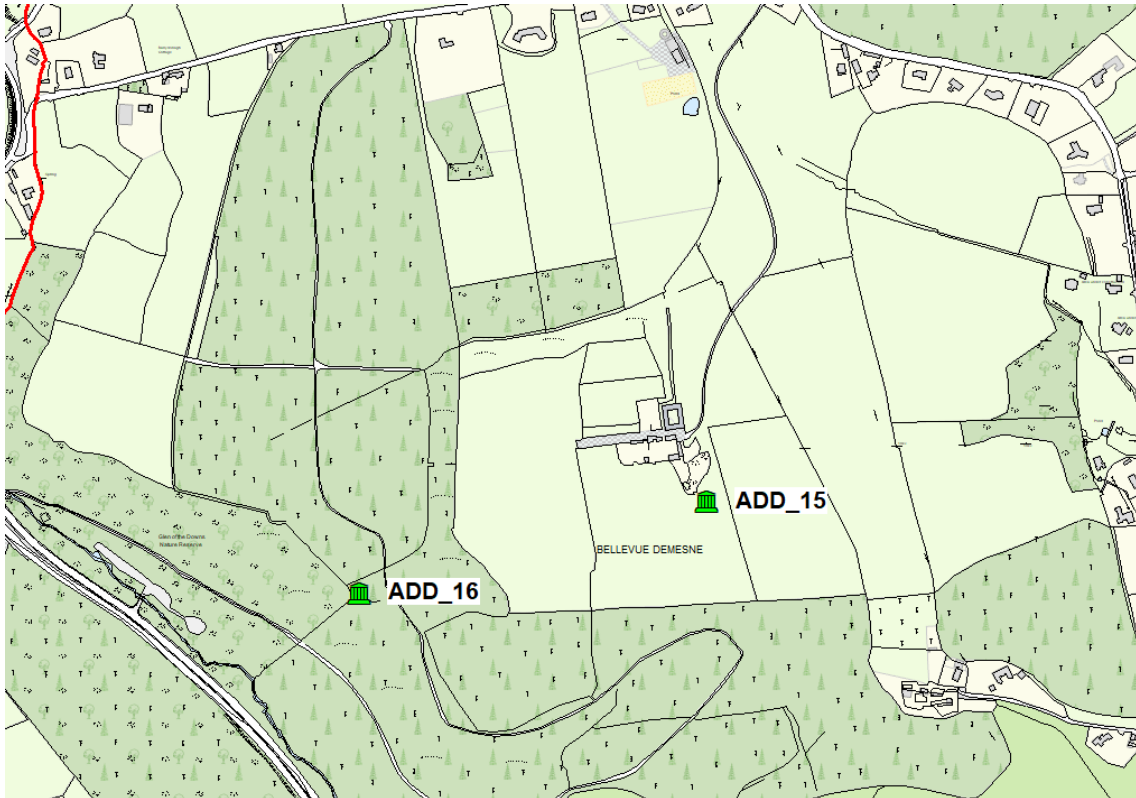
Bray Map








| District | Ref | STRUCTURE | ADDRESS | DESCRIPTION | IMAGE |
|------------|--------|----------------------------------------------------------------------------------------|--------------------------------------------------------------|-------------------------------------------------------------------------------------------------------------------------------------------------------------------------------------------------------------------------------------------------------------------------------------|---------------------------------------------------------------------------------------|
| Greystones | ADD_12 | Look out Post (LOP) & Éire sign | Bray Head LOP and Éire sign, Ballynamuddagh, Bray Head | One of a network of Look Out Posts (LOPs) and ÉIRE signs constructed around the Irish coastline from 1939-1943. The sign (number 8) is built of locally sourced stone, originally painted white and now concealed by vegetation. Partial walls and concrete slab of LOP hut remain. |  |
| Greystones | ADD_13 | Pillar letter box | Church Road, Greystones | Standing cast iron pillar box painted green. No monogram located on the structure. Decorative cap. |  |
| Greystones | ADD_14 | Dwelling | Corella, St. Vincent's Road, The Burnaby, Greystones | Early 20 th century detached multi bay two storey dwelling, natural slate finish, brick and rendered finish, cast iron rain water goods and ventilation pipes, with accompanying side garage. |  |
| Greystones | ADD_15 | Dwelling and associated demesne house remains, walls, outbuildings, gates and features | Bellevue House, Bellevue Demesne, Glen of the Downs, Delgany | Bellevue House to include; basement of former main house and chapel; Stewards House; stable yard, farm yard, walled garden and associated structures; remains of glass houses, entrance piers, haha wall and landscape features. |  |
| Greystones | ADD_16 | Viewing tower | The Octagon, Bellevue Demesne, Glen of the Downs, Delgany | Octagonal shaped, picturesque viewing tower constructed of roughly quarried stone in late 18 th century. One large room in interior with pointed arched window openings on west facing wall. Second floor added in 19 th century, no roof. |  |

Greystones Maps

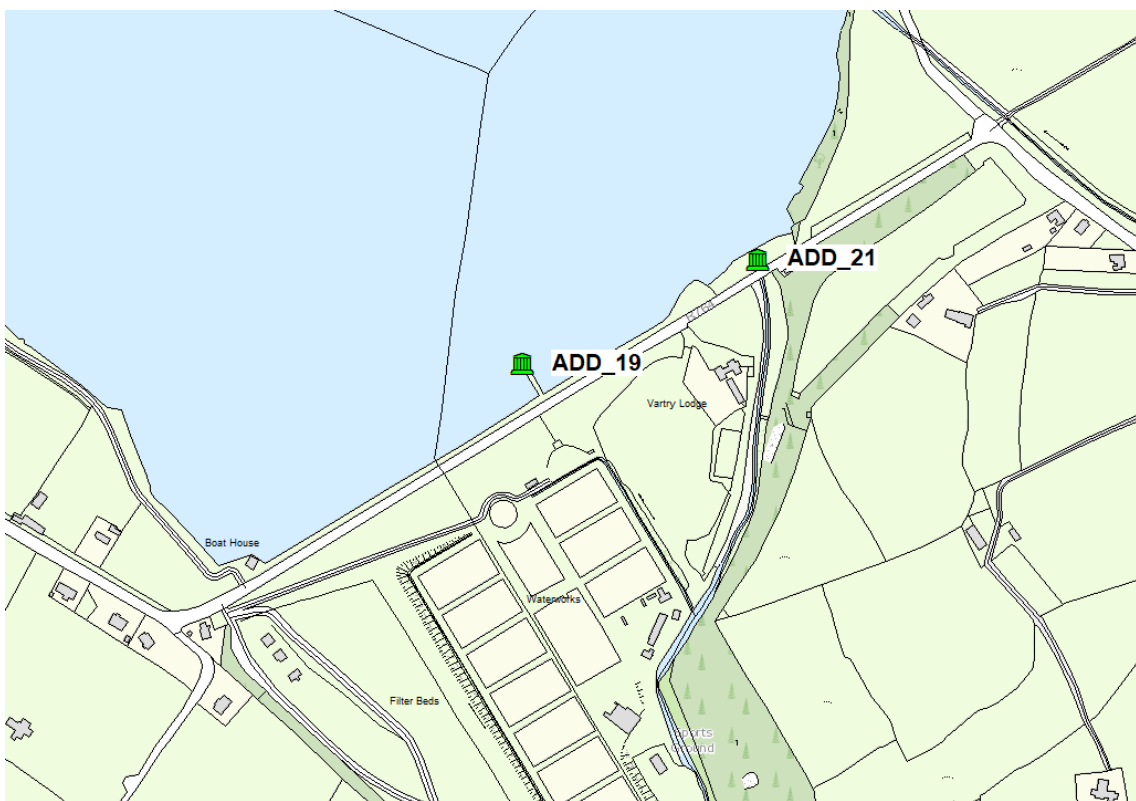
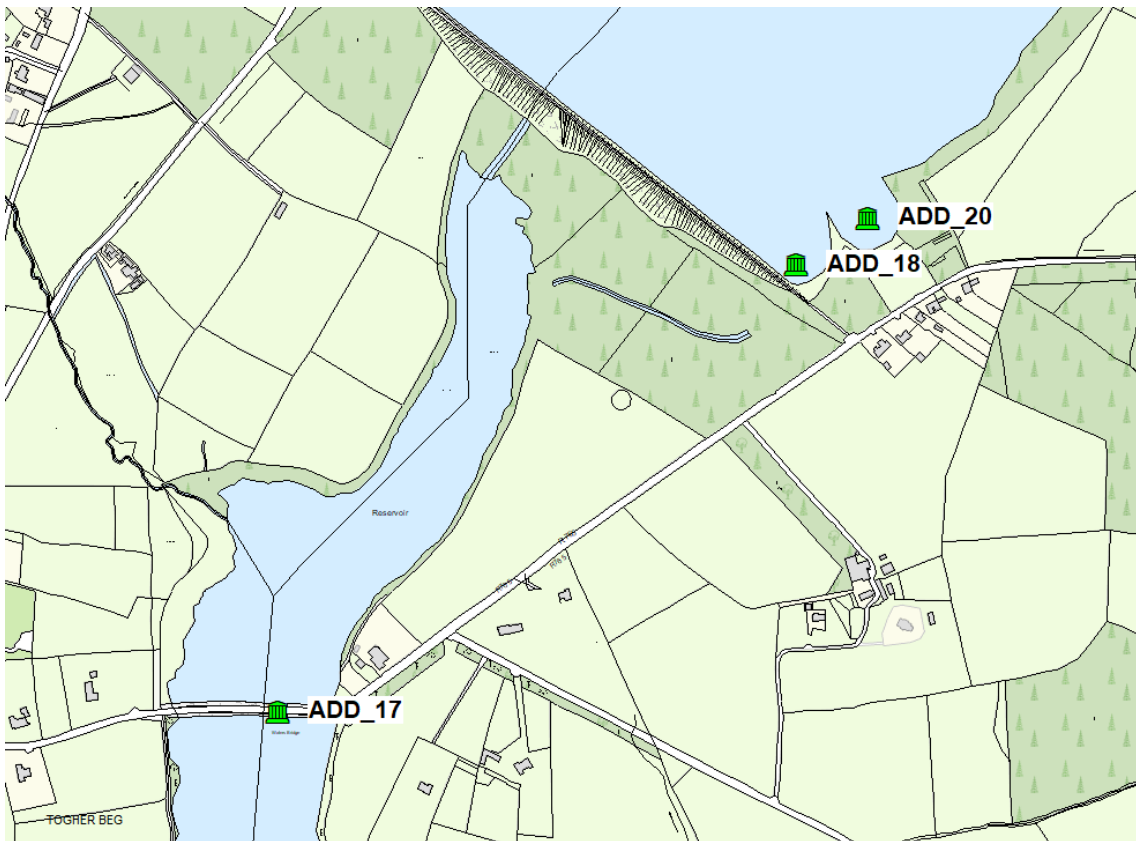





| District | Ref | STRUCTURE | ADDRESS | DESCRIPTION | IMAGE |
|----------|--------|---------------------|--------------------------------------------------|-----------------------------------------------------------------------------------------------------------------------------|---------------------------------------------------------------------------------------|
| Wicklow | ADD_17 | Three arched bridge | Waters Bridge, Vartry Upper Reservoir, Roundwood | Three arched bridge in the centre of the Vartry dam on the main road (R765). Bridge and pillars are constructed from stone. |  |
| Wicklow | ADD_18 | Valve Tower | Vartry Upper Reservoir, Roundwood | Early 20 th century valve tower constructed from limestone and granite with crenellations |  |

| | | | | | |
|---------|--------|----------------|-----------------------------------|-----------------------------------------------------------------------------------------------------------------------------------------------------------------------------------------------|--------------------------------------------------------------------------------------|
| Wicklow | ADD_19 | Valve Tower | Vartry Lower Reservoir, Roundwood | Late 20 th century valve tower constructed from limestone and granite with crenellations. Wrought iron access bridge with a limestone and granite entrance gate and crenellations. |  |
| Wicklow | ADD_20 | Overflow Shaft | Vartry Upper Reservoir, Roundwood | Circular overflow shaft. |  |
| Wicklow | ADD_21 | Overflow Shaft | Vartry Lower Reservoir, Roundwood | Overflow shaft - wall |  |

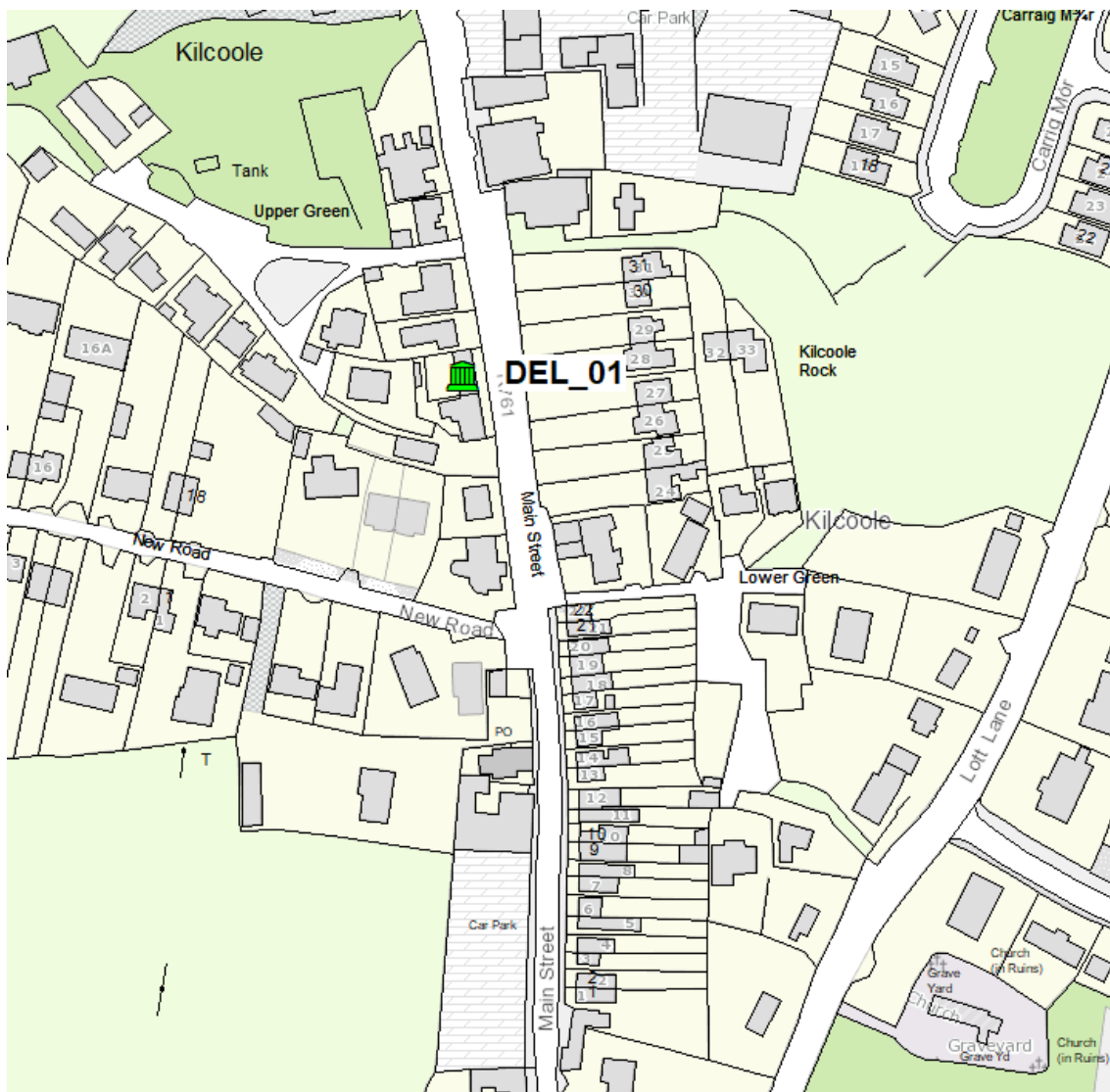
Wicklow Maps




Proposed deletion

| District | Ref | STRUCTURE | ADDRESS | DESCRIPTION | IMAGE |
|------------|---------------------|-----------|-----------------------------------------|------------------------------------------------------------------------------------------------------------------------------------------------------------------------------------|-------------------------------------------------------------------------------------|
| Greystones | 13-06 DEL_01 | Dwelling | Primrose Cottage, Main Street, Kilcoole | Local importance only. The building has lost many original features incrementally and is in poor condition and is severely under pressure being located in a busy village setting. |  |

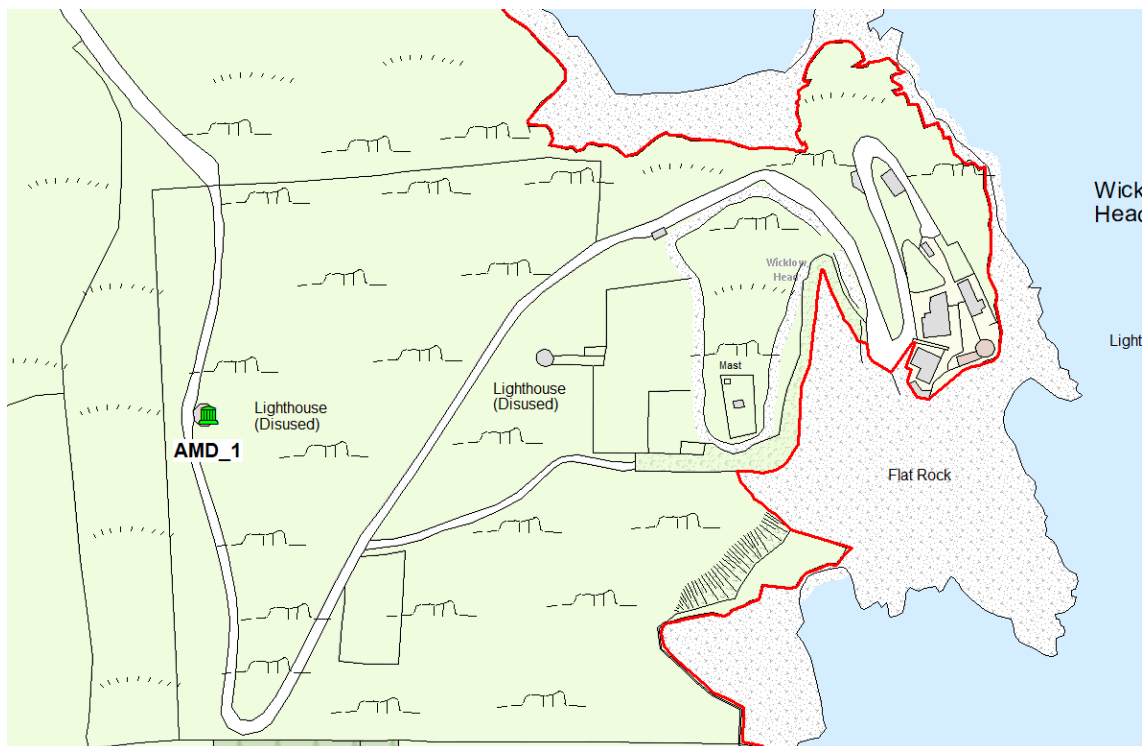
Kilcoole Map



Proposed amendments

| District | Ref | STRUCTURE | ADDRESS | DESCRIPTION | IMAGE |
|----------|-------|---------------------------------|---------------------------------------|-------------------------------------------------------------------------------------------------------------------------------------------------------------------------------------------------------------------------------------------------------------------------------------------------------------------------------------------------------------------------------------------------------------------------|-------------------------------------------------------------------------------------|
| Wicklow | 25-09 | Wicklow Head Lighthouse | Wicklow Head, Dunbur Td, Wicklow Town | Amend the description to include the EIRE sign and Look Out Post: Octagonal tower of c.1779. A remarkable structure and magnificent example of civil engineering dating from the mid- 18th Century. |  |
| | AMD_1 | Look out Post (LOP) & Éire sign | | One of a network of Look Out Posts (LOPs) and ÉIRE signs constructed around the Irish coastline from 1939-1943. The sign (number 9) lies to the Northeast of the Octagonal Lighthouse and is concealed by vegetation and only partially visible on aerial images. The LOP is intact, a small concrete, rectangular hut with a four-sides canted bay on seaward side and flat roof. Surrounded by boundary fence. | |

Wicklow Map

















Bray Post & Pillar Boxes





Change from:

| ID | Location | Description | Type |
|-----|---------------------------------------------------------------------------|------------------------|-----------|
| B44 | Main Street (Junction of Sidmonton Road and Loreto Avenue, and elsewhere) | Victorian Pillar Boxes | Structure |

Change to:

| ID | Location | Map | Description | Photo |
|-------|-----------------------------------------|-------------------------------------------------------------------------------------|--------------------------------------|---------------------------------------------------------------------------------------|
| B44-A | Outside 2. St. Jude's, Dublin Road |  | Wall mounted post box ER insignia |  |
| B44-B | Seapoint Road, old Courthouse |  | Wall mounted post box VR insignia |  |
| B44-C | Junction Sidmonton Road – Loreto Avenue |  | Free standing post box |  |

| | | | | |
|---------------------|-------------------------------------------------------|-------------------------------------------------------------------------------------|---------------------------------|---------------------------------------------------------------------------------------|
| <p>B44_D</p> | <p>Quinsborough Road, outside train station</p> |  | <p>Free standing post box</p> |  |
| <p>B44-E</p> | <p>Outside No. 1 Brennan's Terrace, Strand Road</p> |  | <p>Wall mounted post box</p> |  |
| <p>B44_F</p> | <p>Albert Avenue, near Meath road junction,</p> |  | <p>Free standing pillar box</p> |  |
| <p>B44-G</p> | <p>Dargle Road, outside Dargle Vale – Water Side,</p> |  | <p>Wall mounted post box</p> |  |

| | | | | |
|---------------------|----------------------------------------------------------------------------------|-----------------------------------------------------------------------------------|------------------------------|--------------------------------------------------------------------------------------|
| <p>B44-H</p> | <p>Novara Avenue, opposite junction to Galtrim Road</p> |  | <p>Wall mounted post box</p> |  |
| <p>B44-I</p> | <p>Killarney Road, outside Dell House near entrance of Glenlucan</p> |  | <p>Wall mounted post box</p> |  |